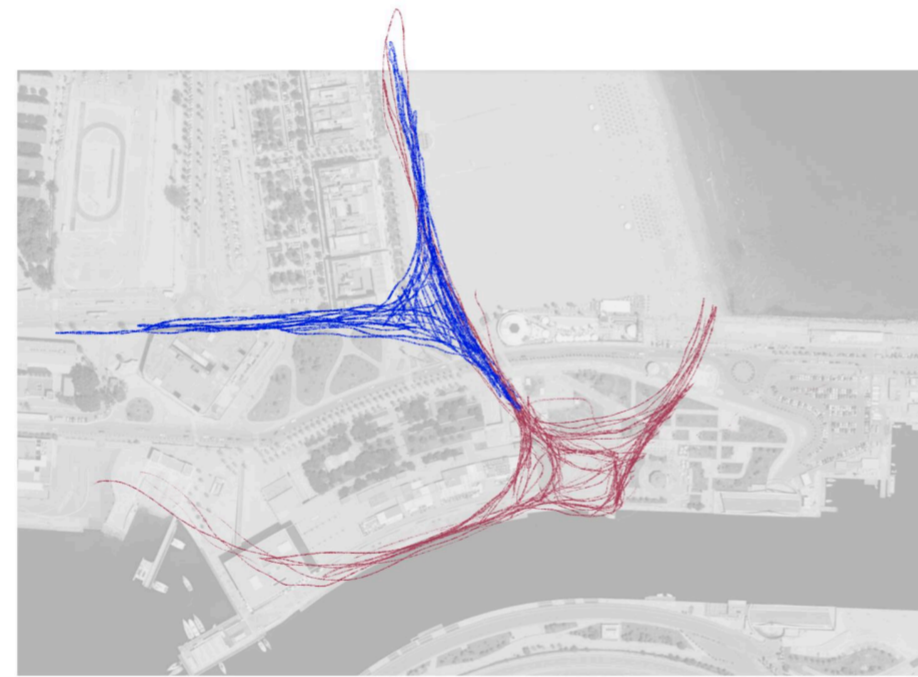
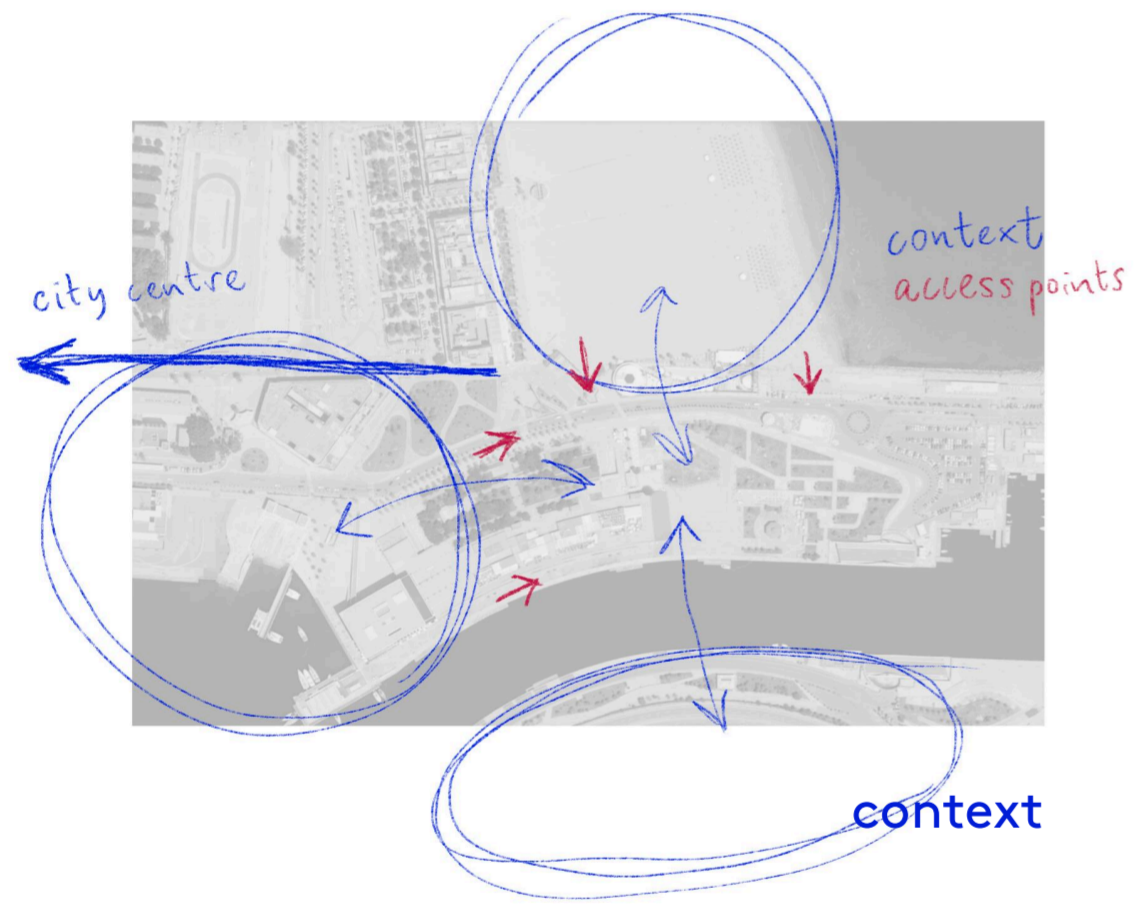




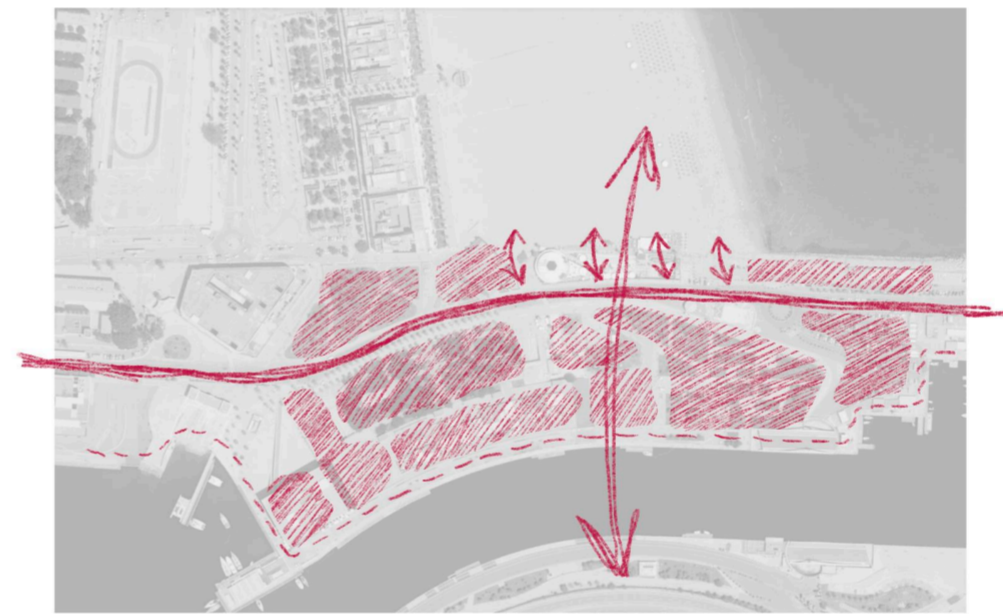
# LA MARINA DE VALENCIA

## CONNECTION BETWEEN THE WATER & THE CITY


# ANALYSIS



movement



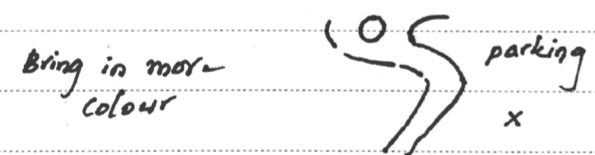

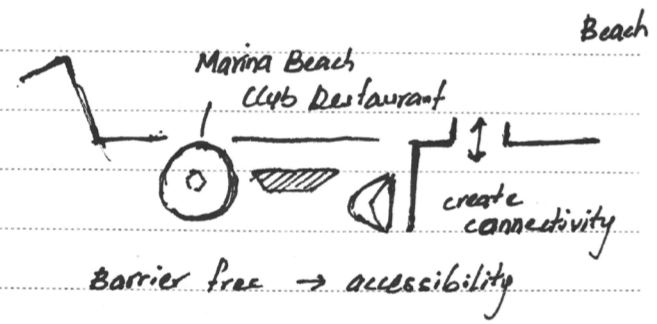
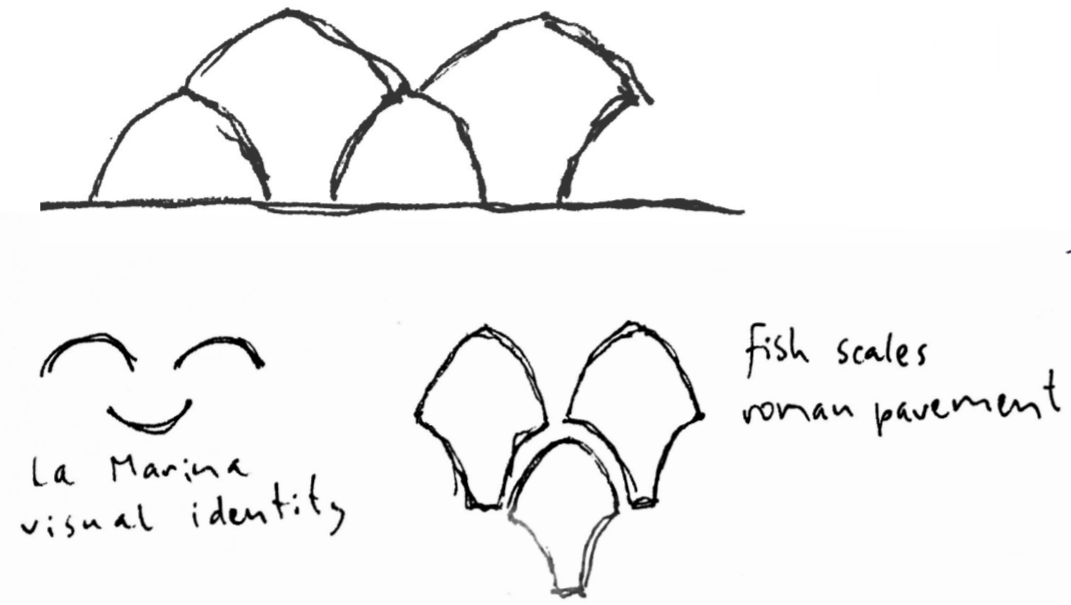
problems



attraction

# DESIGN PROCESS

- more green areas!
- public spaces
- sth that can bring people
- sth for dogs?
- ~~less~~ connecting with a beach
- different colours? (of paths)



Runners, pedestrians & cyclists

Children & youth

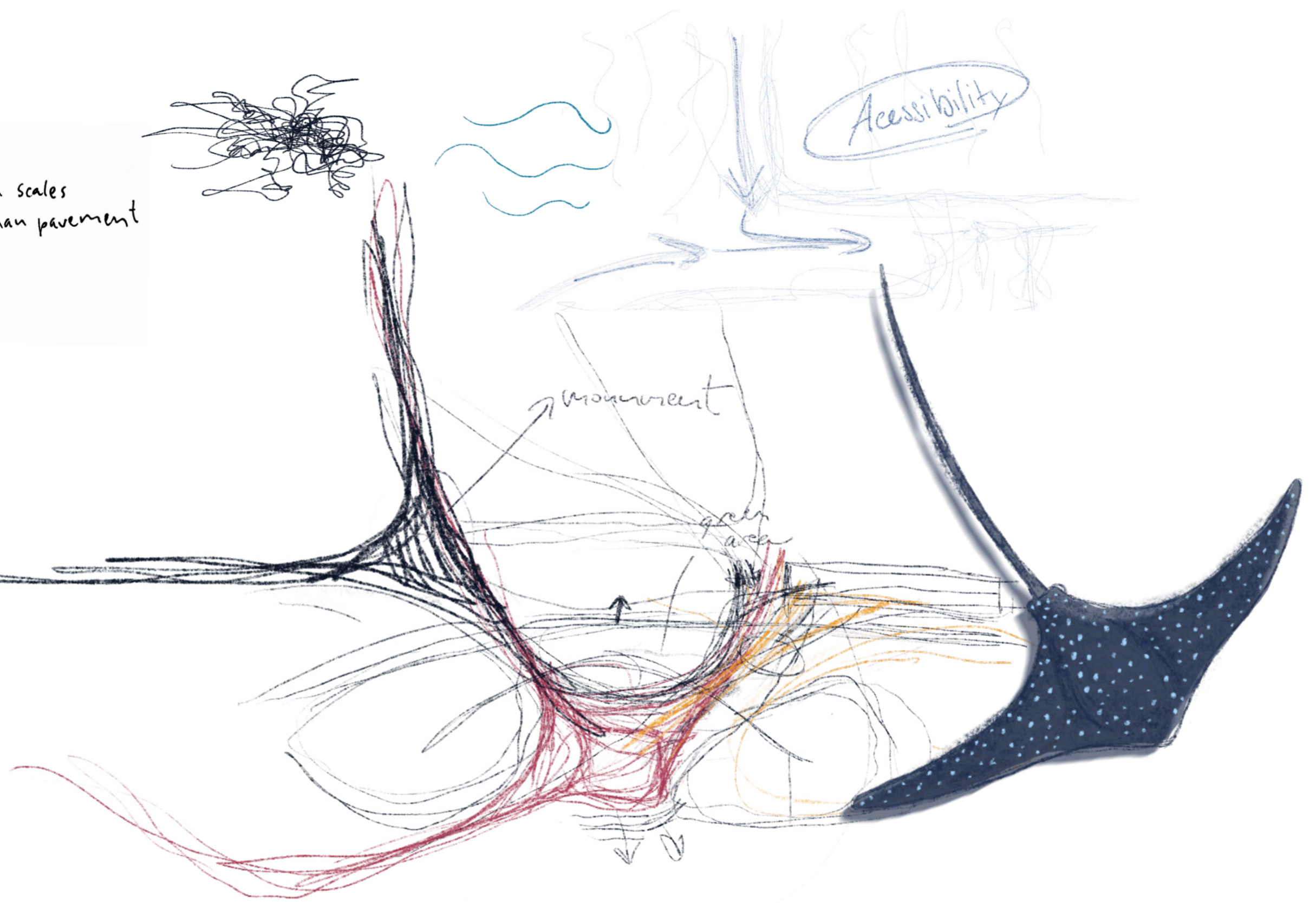
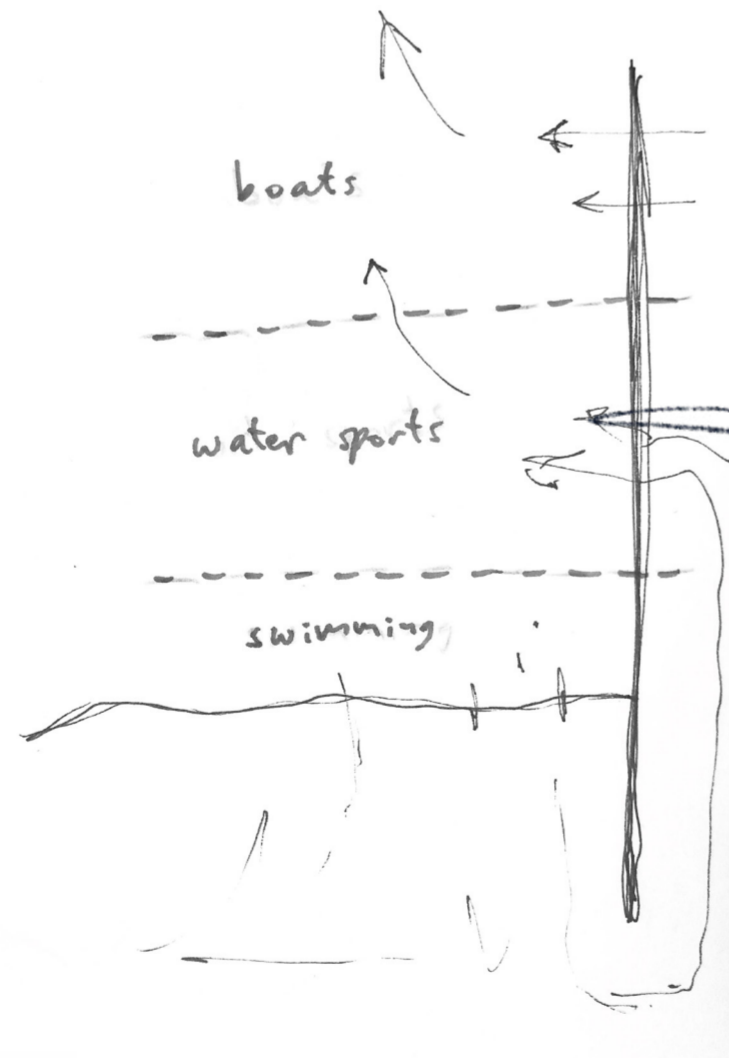
Animals

Elderly

Tourists

Issues

Target Groups

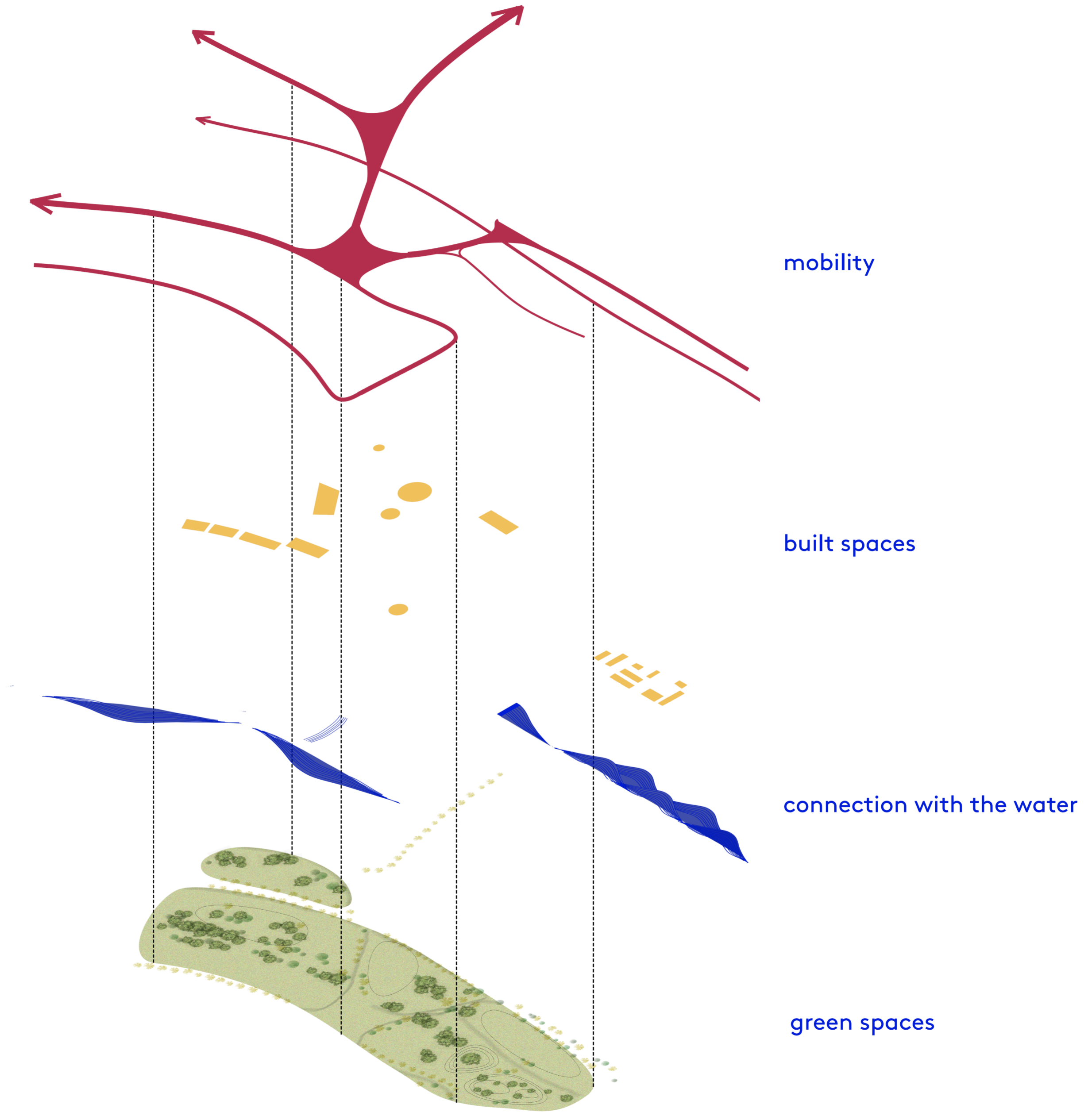


people ↔ la marina

Situationship → relationship!




# LAYERS








Ⓞ masterplan scale 1:2000



sea beach access green plaza sea marina

section 1:750

ATMOSPHERE



Poblat nàutic del nord	Marina Nord
→ Amarradors del nord	Capitania 1,75' 06,2'
↙ Escola de Vela	Federacions Vela i Rem 1,25' 06,30"
← Plaça de la Sal	Pergola de la música 1,5' 06,15"

La Marina de València